

THE CITY OF WALTHAM
MASSACHUSETTS

PURCHASING DEPARTMENT

Fernald Center Wetlands Restoration and Stream Daylighting

ADDENDUM NO. 2

October 26, 2021

CHANGES, CORRECTIONS AND CLARIFICATIONS

The attention of bidders submitting proposals for the above subject project is called to the following addendum to the specifications. The items set forth herein, whether of omission, addition, substitution or clarification are all to be included in and form a part of the proposal submitted.

THE NUMBER OF THIS ADDENDUM (NO. 2) MUST BE ACKNOWLEDGED ON BID FORM 00301-2.
















ITEM 1: Date Changes

The PRE-BID MEETING has been changed to Friday October 29, 2021 at 10:00AM.

The LAST DAY FOR QUESTIONS has been changed to Monday November 1, 2021 at 3:00PM.

End of Addendum 2

Legend

-  Stream
-  Vegetated Area
-  CPA Parcel Boundary*
-  Parcel Lines
-  Basketball Court
-  Paved Area
-  Infield
-  Unpaved Area
-  Athletic Field
-  Water Bodies
-  Other
-  Wetland Area
-  Playground
-  Park
-  Tennis Court

Parcel 1 - CPA (Excluding Greene Pool/Gymnasium and Marquadt Nursing Center)
 Area in Square Feet: 4,530,304.17
 Area in Acres: 104.00

Approx. Project Extents

Park Here

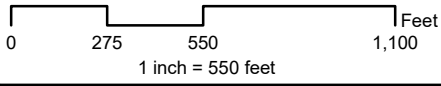
Meet Here

Gate Needs to be opened

Fernald Center Existing Conditions and CPA Parcel 1

Disclaimer:
 This map is for reference and planning purposes only. It is prepared for the inventory of real property within the City of Waltham and is compiled from tax maps, recorded deeds and plats. Users of this tax map are hereby notified that the aforementioned public primary information sources should be consulted for the verification of the information contained on this map. The City of Waltham and its mapping contractors assume no legal responsibility for the information contained herein.

Source:
 The digital planimetric base map data was developed by Chas H Sells, Inc. and is updated based on spring 2020 1"= 40' scale color orthophotographs. The parcel data are current as of January 2021. CPA/CPC Parcel *CPA Parcel Boundary calculated based on MassGIS L3 Parcel layer. Map prepared by City of Waltham GIS.



Document Path: G:\Maps\Fernald Center - CPA Parcel RFP.mxd