

CONTINUED ON SHEET NO. 12

CONTINUED ON SHEET NO. 13

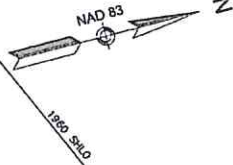
CONTINUED ON SHEET NO. 17

134462\_107040V0303\_Plan on 13-Mar-2023 11:28 AM

CONTINUED ON SHEET NO. 18

CONTINUED ON SHEET NO. 13

WALTHAM  
THIRD AVENUE  
SIGNAGE & MARKING PLANS  
SHEET 61 OF 192



FROM RTE 128 NORTH

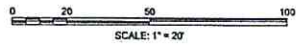
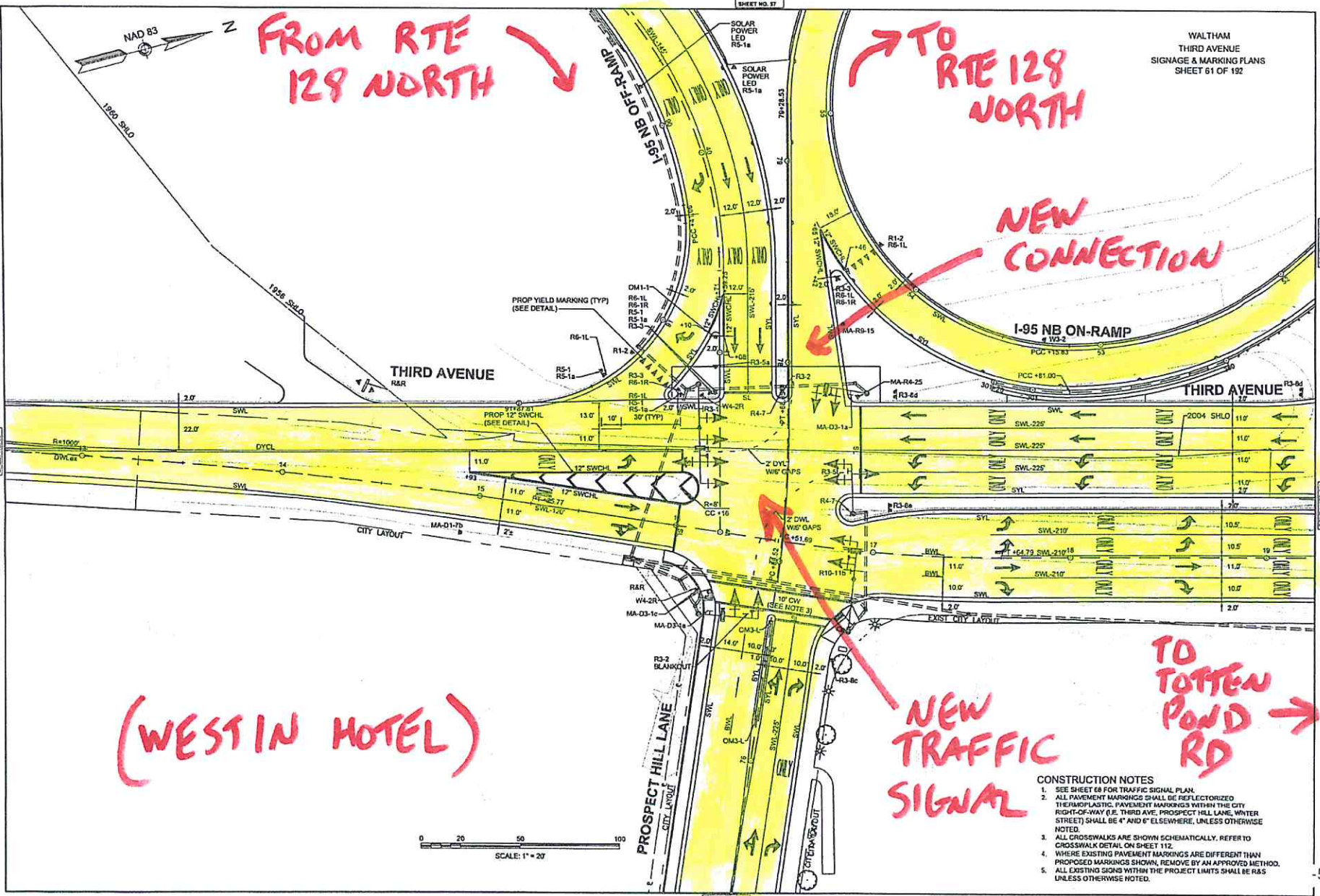
TO RTE 128 NORTH

NEW CONNECTION

(WESTIN HOTEL)

NEW TRAFFIC SIGNAL

TO TOTTEN POND RD



- CONSTRUCTION NOTES
1. SEE SHEET 60 FOR TRAFFIC SIGNAL PLAN.
  2. ALL PAVEMENT MARKINGS SHALL BE REFLECTORIZED THERMOPLASTIC. PAVEMENT MARKINGS WITHIN THE CITY RIGHT-OF-WAY (I.E. THIRD AVE, PROSPECT HILL LANE, WINTER STREET) SHALL BE 4" AND 6" ELSEWHERE, UNLESS OTHERWISE NOTED.
  3. ALL CROSSWALKS ARE SHOWN SCHEMATICALLY, REFER TO CROSSWALK DETAIL ON SHEET 112.
  4. WHERE EXISTING PAVEMENT MARKINGS ARE DIFFERENT THAN PROPOSED MARKINGS SHOWN, REMOVE BY AN APPROVED METHOD.
  5. ALL EXISTING SIGNS WITHIN THE PROJECT LIMITS SHALL BE R&S UNLESS OTHERWISE NOTED.