





Street	Pavement Overlay	Length (ft)	Width (ft)	Description
Cedarwood Avenue	Yes	1484	26	Weston Street to Cunningham Circle
Cunningham Circle	Yes	344	26	Entire Street
Flagg Circle	Yes	168	19	Entire Street
Florence Road	Yes	823	22	Cedarwood Avenue to 31 Florence Road
Florence Road	Yes	2379	24	Cedarwood Avenue to 293 Florence Road
Rockridge Road	Yes	703	23	Villa Street to Summit Avenue
Stow Street	Yes	436	29	61 Stow Street to 31 Stow Street
Thornton Road	Yes	325	22	Cedarwood Avenue to 41 Thornton Road
Thornton Road	Yes	864	25	Cedarwood Avenue to Florence Road
Villa Street	Yes	1300	23	Cedarwood Avenue to Summit Avenue
Virginia Road	Yes	1123	24	Cedarwood Avenue to Summit Avenue
Virginia Road	Yes	1036	24	Cedarwood Avenue to Florence Road
Weston Street	Yes	948	50	50 Milton Street to 255 Weston Street
Weston Street	Yes	577	34	225 Weston Street to 183 Weston Street
Wetherbee Road	Yes	453	24	Cedarwood Avenue to Hamilton Road
Wetherbee Road	Yes	551	23	Cedarwood Avenue to Florence Road
Wetherbee Road	Yes	317	23	249 - 271 Wetherbee Road


*Note: All locations where service connection laterals are being replaced that are not within pavement overlays receive permanent pavement patch repair.

Legend


-  Service Lateral Clean & CCTV Inspection
-  Dig & Replace Service Lateral
-  Approximate Area 1314A
-  Cedarwood Playground Park Project



Tighe & Bond
 Consulting Engineers
 53 Southampton Road
 Westfield, Massachusetts
 (413) 562-1600
 www.tighebond.com



Todd M. Brown
 12/12/14



Charles N. Tripp
 12/12/14

LOCUS MAP



**SSO Mitigation Project,
 Area 1314A
 Cedarwood Area
 and Surrounding
 Neighborhoods
 Sanitary Sewer
 System
 Rehabilitation**

Waltham, Massachusetts

Mark	Date	Description

PROJECT NO: W2048
 FILE: G:\GIS\Waltham\MA\Sewer\WithTables
 DRAWN BY:
 CHECKED BY:
 APPROVED BY:

LOCATIONS OF PAVEMENT OVERLAYS

SCALE: 1 in = 200 ft

SHEET 13